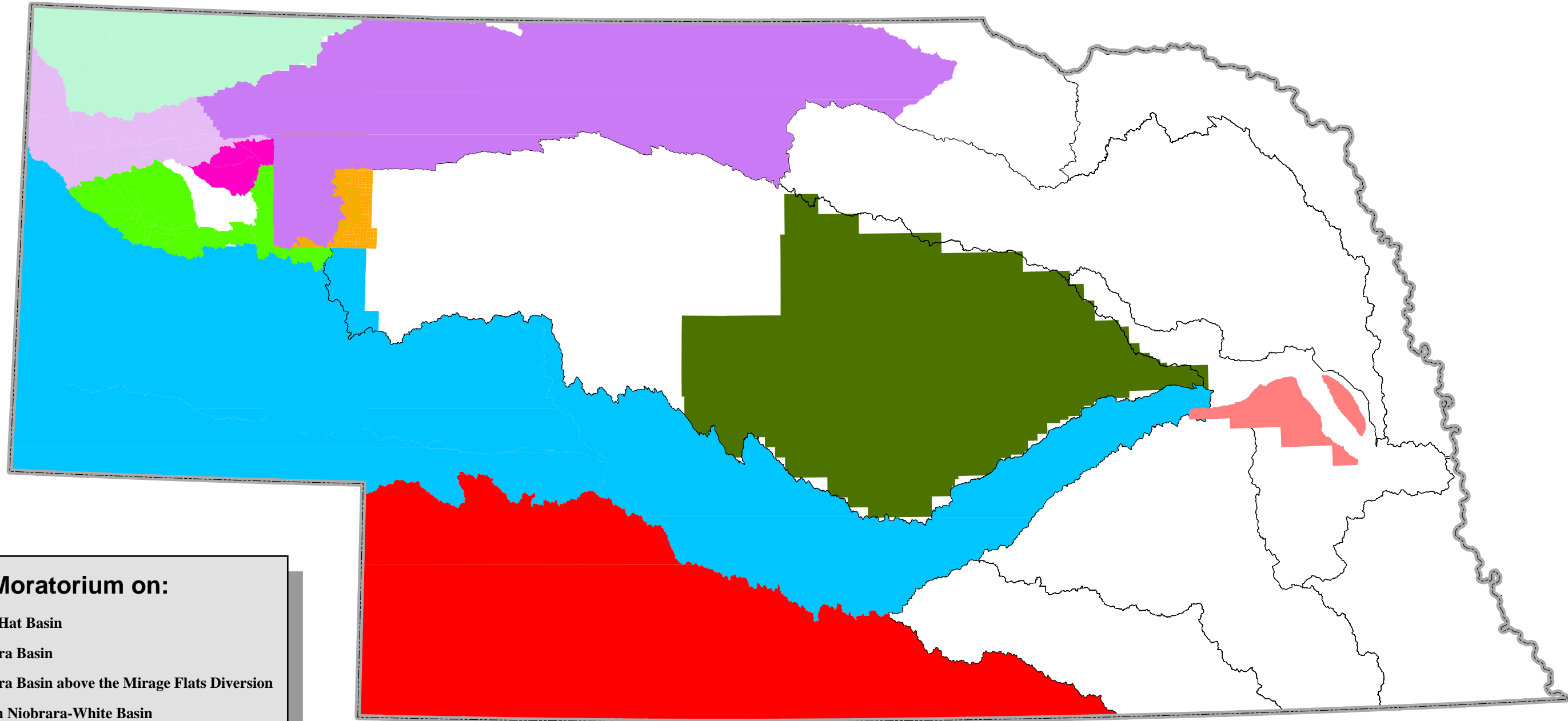





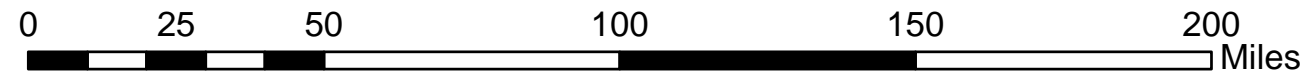
Department of Natural Resources Planning and Assistance Division

MORATORIUM/STAYS ON NEW SURFACE WATER APPROPRIATIONS AS OF 11/2/2007



Stay or Moratorium on:

- White-Hat Basin
- Niobrara Basin
- Niobrara Basin above the Mirage Flats Diversion
- Eastern Niobrara-White Basin
- Box Butte Creek Subbasin
- Snake Creek Subbasin
- Portion of Lower Platte North NRD
- Platte River Basin
- Republican Basin



This map is for general references only. Portions of some sections represented as subject to a stay or moratorium may not be restricted. Contact the local NRD regarding potential exceptions to stays or moratoriums.

Map Produced by Kevin J. Schwartman – 11/2/2007